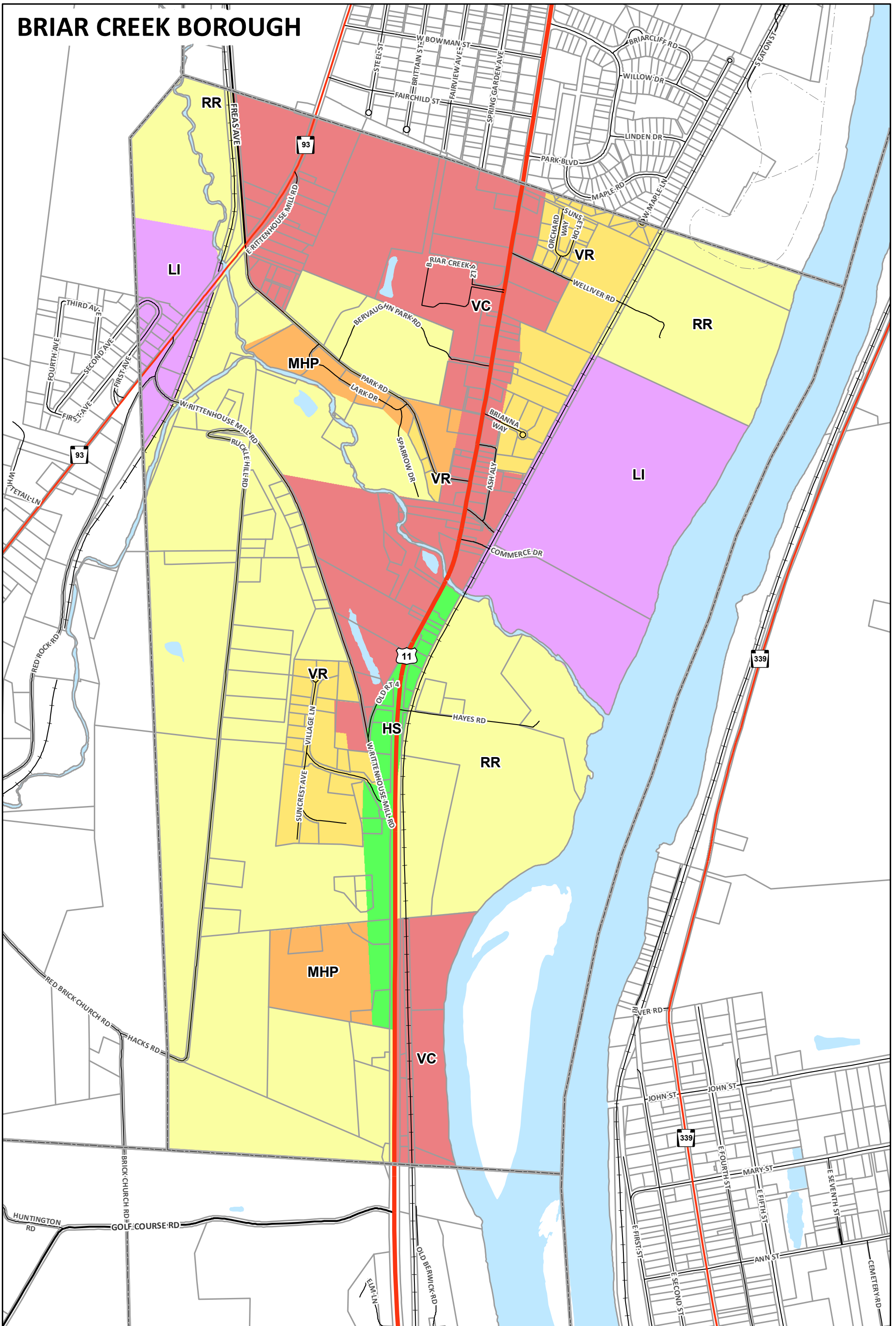

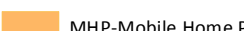
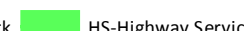
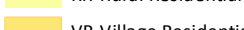
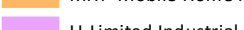
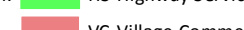


# BRIAR CREEK BOROUGH



	RR-Rural Residential		MHP-Mobile Home Park		HS-Highway Service
	VR-Village Residential		LI-Limited Industrial		VC-Village Commercial

Disclaimer: This drawing is intended for reference and illustrative purposes only. It is neither a legally recorded map nor a survey and is not intended to be used as such. The information displayed is from a compilation of records, information, and data developed and obtained from various sources.